

MCHSurvey-HistSitesCrew

Sat, 2011 Feb 19 10:55 Central Time (US & Canada)
By [rjburkhart](#) | [Compare similar activities](#)
Activity Type: **Road Cycling** | Event Type: **Touring**
MapSource Upload: MCHSurvey_HistoricSitesComm_xi-219xm.gpx

Summary

Overall

Time: 03:00:59
Distance: 31.22 mi
Elevation Gain: 1,049 ft

Timing

Time: 03:00:59
Moving Time: 01:42:34
Elapsed Time: 03:00:59
Avg Speed: 10.4 mph
Avg Moving Speed: 18.3 mph
Max Speed: 54.2 mph

Elevation

Elevation Gain: 1,049 ft
Elevation Loss: 1,052 ft
Min Elevation: 750 ft
Max Elevation: 1,040 ft

Additional Information



Device:

Garmin eTREX Legend CX / eTREX Vista CX, 3.3.0.0

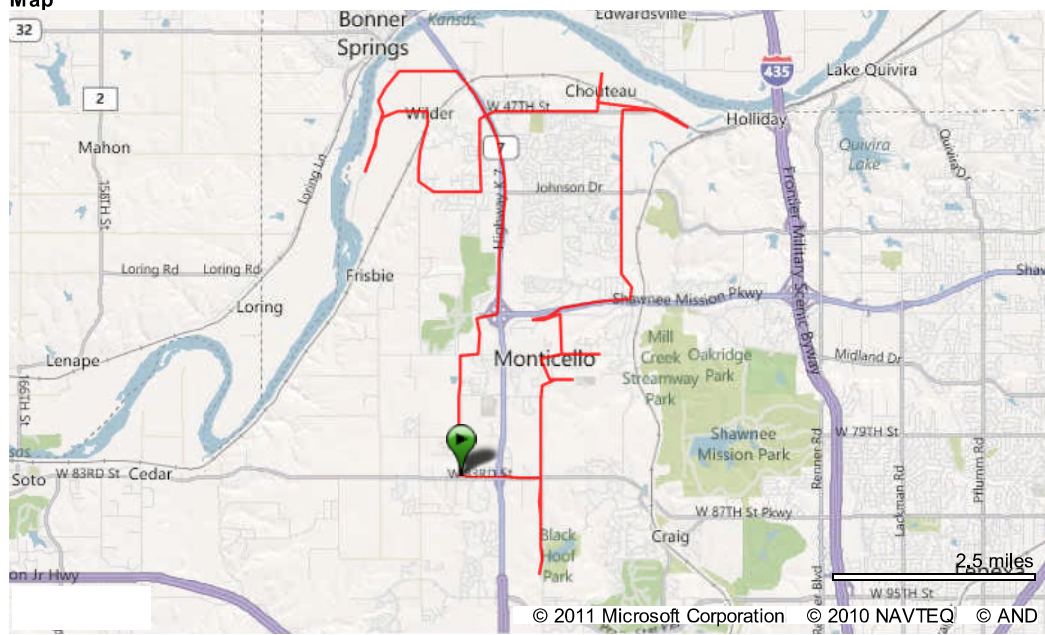
Elevation Corrections :

Disabled

Summary Data:

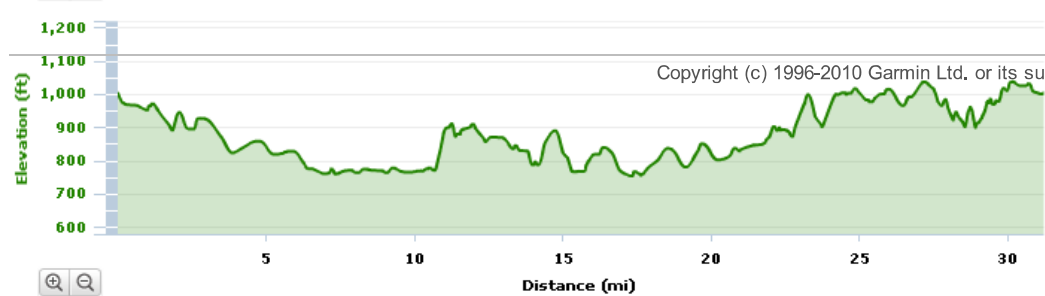
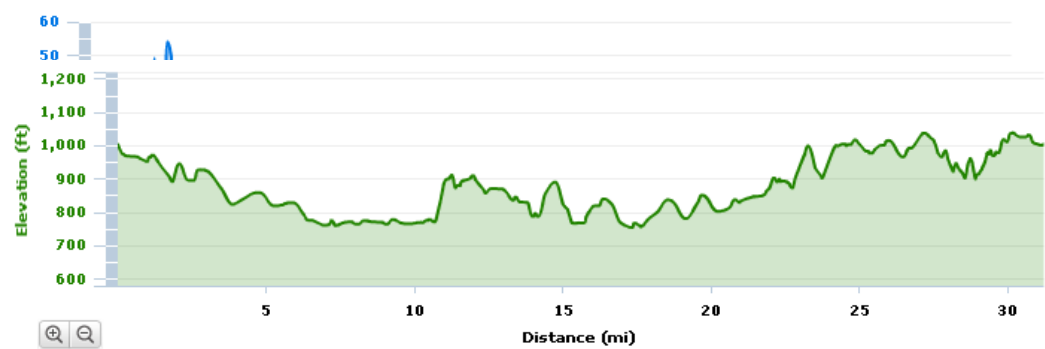
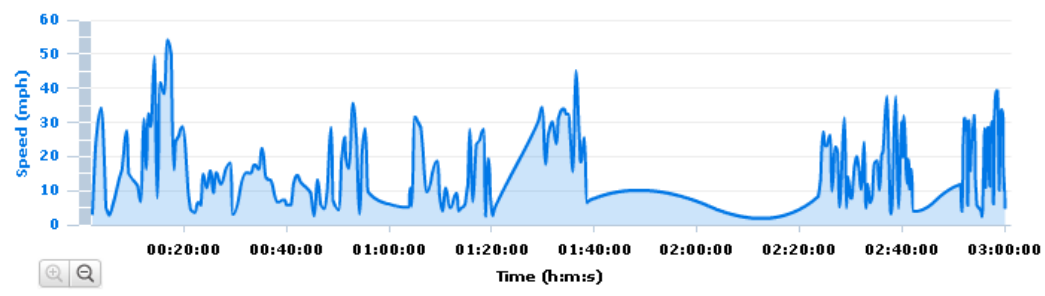
Original

Map



Charts

Timing



Copyright (c) 1996-2010 Garmin Ltd. or its subsidiaries | [Privacy Policy](#) | [Terms of Use](#)

