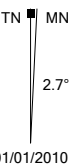
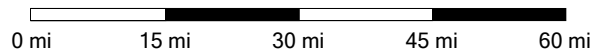


TOPO U.S. 2008  
 © Garmin Ltd. or its Subsidiaries 1995-2007



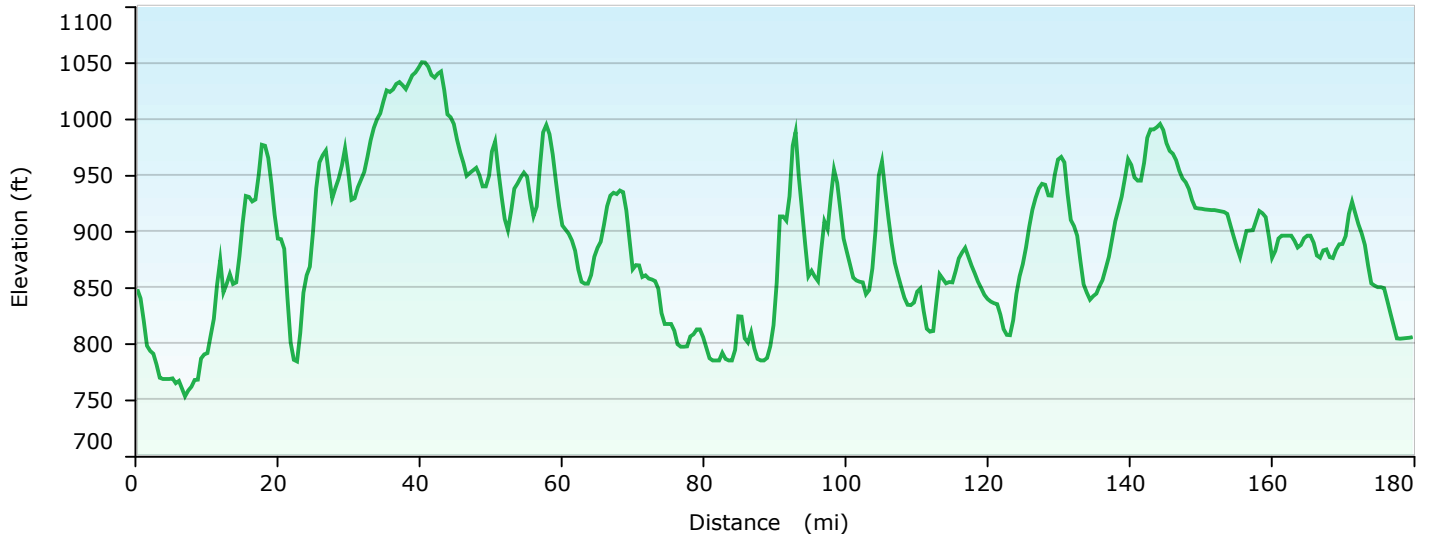
Frontier-Military\_Historic-Byway\_xii-422am

GARMIN

01/01/2010

## Fort Leavenworth Tour to Baxter Springs Heritage Center

### Graph



### Statistics

#### Summary

Points: 10 Via Points: 10 Length: 180 mi Course: 176.2° true

#### Elevation

Min: 833 ft Max: 927 ft Avg: 880 ft



#### 1. Fort Leavenworth Tour



#### 2. Grinter Place2

22.2 mi

22.2 mi



#### 3. Shawnee Mission Park

28.3 mi

6.1 mi



#### 4. John Brown Museum State Historic Site

63.3 mi

35.1 mi




#### 5. Trading Post Museum

86.1 mi

22.8 mi

### Fort Leavenworth Tour to Baxter Springs Heritage Center

	<b>6. Marais des Cygnes Wildlife Area</b> 0.4 mi	86.5 mi
	<b>7. Mound City</b> 11.0 mi	97.5 mi
	<b>8. Mine Creek Battlefield Site</b> 5.5 mi	103 mi
	<b>9. Fort Scott National Historic Site<sup>1</sup></b> 20.9 mi	124 mi
	<b>10. Baxter Springs Heritage Center</b> 56.2 mi	180 mi